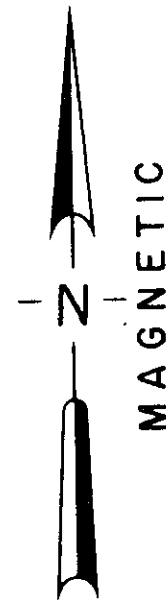


— R. TAYLOR, JR. —

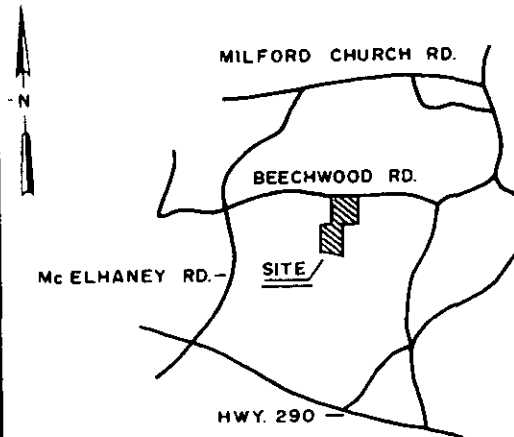
13370 ✓

10-X-86

— LUTHER A. MOORE —



LOCATION MAP



○	I.P. SET	△	STONE
●	I.P. FOUND	⊕	R.R. SPIKE
⊙	NAIL & CAP SET	⊛	NAIL & CAP FOUND


I hereby certify that the ratio of precision of the field survey is 1/7000 as shown hereon and the area was determined by the coordinate method of area calculation.

I hereby certify that the measurements as shown on this plat are correct and that there are no encroachments or projections other than shown.

This property is subject to all easements, zoning ordinances and rights of way, of record or not of record, if any.

REFERENCES: TAX MAP T-21-1-27  
DEED REF. VOL. 291, PAGE 99

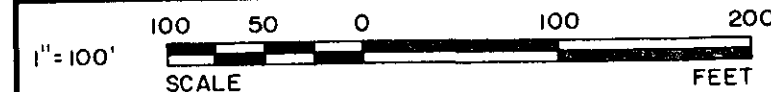
NOV 1 1984



PROPERTY OF  
G.L.W. MOORE ESTATE

SURVEYED FOR  
LAURA K. MOORE

GREENVILLE COUNTY SOUTH CAROLINA




DRAWN	CHECK	DATE	JOB NO.
M G	W C L	10-1-84	1649e-138

**LINDSEY & ASSOCIATES**

HWY. 253 RT. 1, TAYLORS S.C. 29687

REGISTERED LAND AND HYDROGRAPHIC SURVEYORS



*W.C. Lindsey* 10/1/84  
SIGNATURE DATE